

SITE GRADING, DRAINAGE  
& EROSION CONTROL PLAN

LOT 2 OF CERTIFIED SURVEY MAP NO. 3138  
PART OF SECTION 33, TOWN 2 NORTH, RANGE 16 EAST  
WALWORTH COUNTY, WISCONSIN

ASSUMPTIONS:

1. ALL EXISTING ELEVATIONS ARE BASED ON THE 1985 DATUM.
2. ALL ELEVATIONS ARE IN FEET.
3. ALL ELEVATIONS ARE MEAN SEA LEVEL.
4. ALL ELEVATIONS ARE MEAN SEA LEVEL.
5. ALL ELEVATIONS ARE MEAN SEA LEVEL.
6. ALL ELEVATIONS ARE MEAN SEA LEVEL.
7. ALL ELEVATIONS ARE MEAN SEA LEVEL.
8. ALL ELEVATIONS ARE MEAN SEA LEVEL.


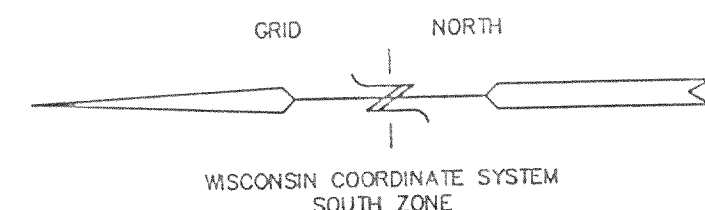
AREA TO BE SURVEYED IS SHOWN ON THE ATTACHED MAP. THE AREA TO BE SURVEYED IS SHOWN ON THE ATTACHED MAP. THE AREA TO BE SURVEYED IS SHOWN ON THE ATTACHED MAP.

NO LARGE, PERMANENT, OBSTACLES ARE SHOWN ON THE ATTACHED MAP.

AREA TO BE SURVEYED IS SHOWN ON THE ATTACHED MAP. THE AREA TO BE SURVEYED IS SHOWN ON THE ATTACHED MAP. THE AREA TO BE SURVEYED IS SHOWN ON THE ATTACHED MAP.

NO LARGE, PERMANENT, OBSTACLES ARE SHOWN ON THE ATTACHED MAP.

AREA TO BE SURVEYED IS SHOWN ON THE ATTACHED MAP. THE AREA TO BE SURVEYED IS SHOWN ON THE ATTACHED MAP. THE AREA TO BE SURVEYED IS SHOWN ON THE ATTACHED MAP.



AS BUILT FOUNDATION  
LOCATED 06-09-2000

AS BUILT FOUNDATION

525.01  
S 30°07'44" E  
240.98

SOUTH SHORE DRIVE


DELAVAN LAKE  
LAKE ELEVATION = 927.9'

NOTE: COPIES OF THIS MAP TO WHICH THE FOLLOWING  
CERTIFICATE WILL APPLY SHOW SURVEYOR'S ORIGINAL SEAL AND  
SIGNATURE IN RED INK. COPIES BY ANY OTHER MEANS MAY HAVE  
ALTERATIONS WHICH DO NOT REPRESENT THE SURVEYOR'S WORK  
PRODUCT.

I HEREBY CERTIFY THAT THE ABOVE DESCRIBED PROPERTY HAS  
BEEN SURVEYED UNDER MY DIRECTION AND THAT THE ABOVE MAP  
IS A TRUE REPRESENTATION THEREOF AND SHOWS THE SIZE AND  
LOCATION OF THE PROPERTY AND ITS EXTERIOR BOUNDARIES.  
THIS SURVEY IS MADE FOR THE USE OF THE PRESENT OWNERS OF  
THE PROPERTY, AND ALSO THOSE WHO PURCHASE, MORTGAGE, OR  
GUARANTEE THE TITLE THERETO WITHIN ONE YEAR FROM THE DATE  
HEREOF.

DATED: 6-12-2000

PETER S. GORDON R.L.S. 2101



WORK ORDERED BY: KEITH ROT  
P.O. BOX 298  
NAPERVILLE, IL 60566

FARRIS, HANSEN & ASSOCIATES, INC.  
ENGINEERING - ARCHITECTURE - SURVEYING  
7 RIDGWAY COURT P.O. BOX 437  
ELKHORN, WISCONSIN 53121  
OFFICE: (262) 723-2098 FAX: (262) 723-5886

PROJECT NO.  
3507.2  
DATE  
10-14-99  
SHEET NO.  
1 OF 1

FA-3138-2

216-2876